

Grattan Hill Park (Railway Park)




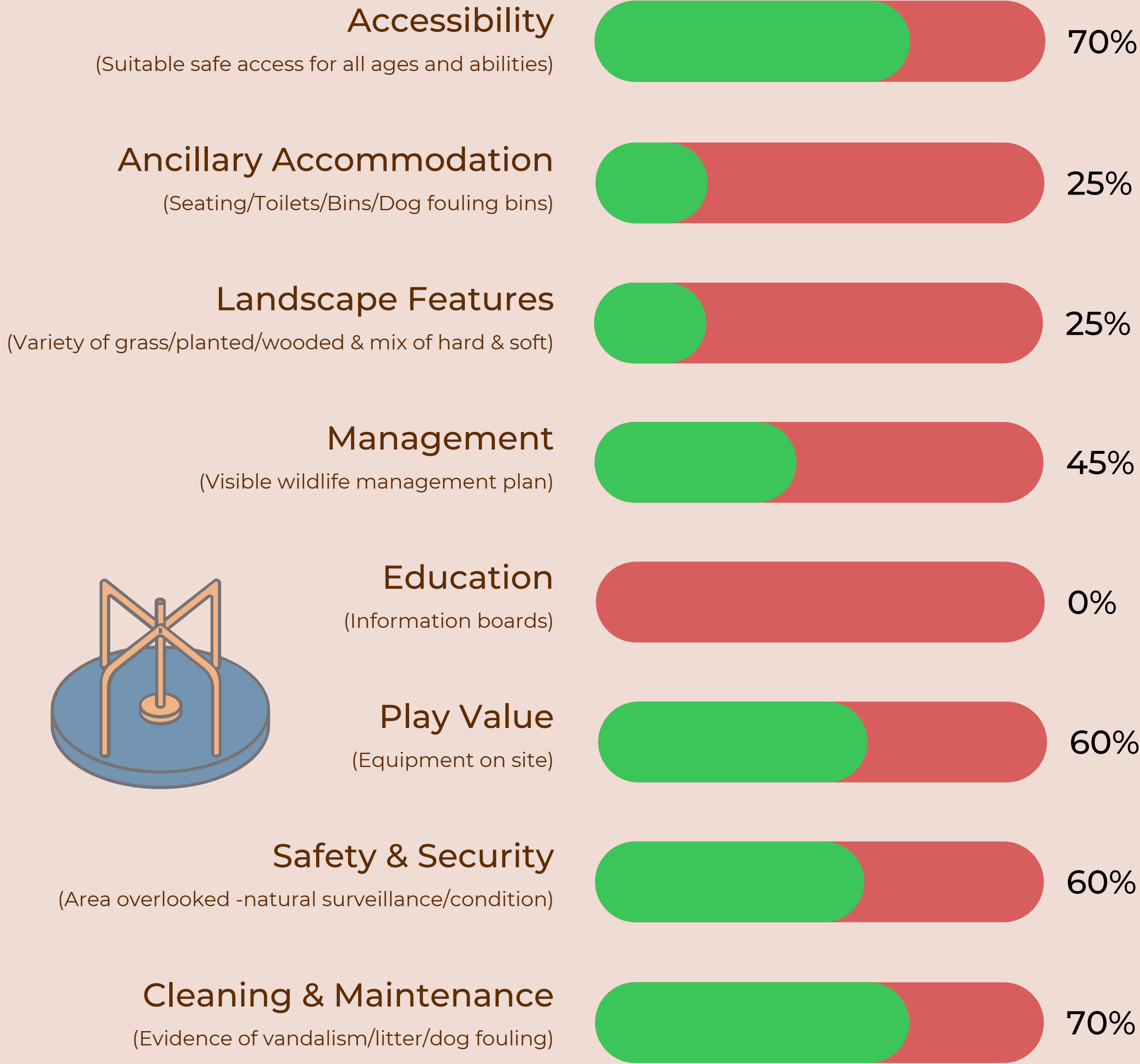
Approx. area = 0.24 Acres

Public
Green
Spaces
Visual
Survey
2021



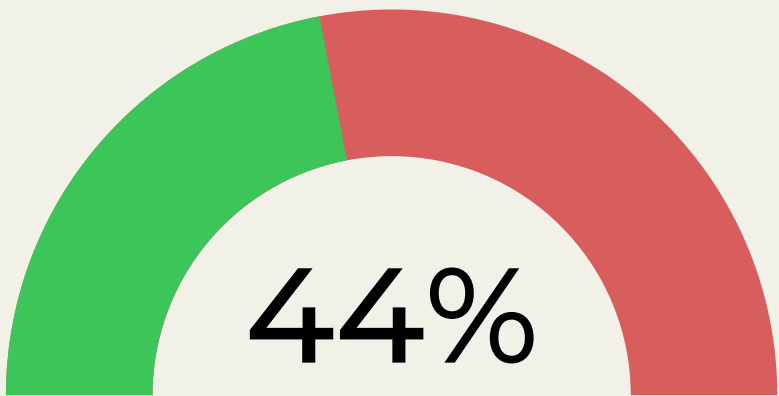
Cork City
North East
Electoral
Area

"Old railway line. Hard tarmac throughout. Soft areas around play equipment.
Some large flower planters and wild growth around rockface and on stone walls"



Community Research Phase 1:

This rating forms part of a general snapshot of quality and condition of all parks and playgrounds listed on Cork City Council Parks webpage. All the visual surveys were carried out by independent volunteer assessors between March and May 2021. All survey information will remain public and open.





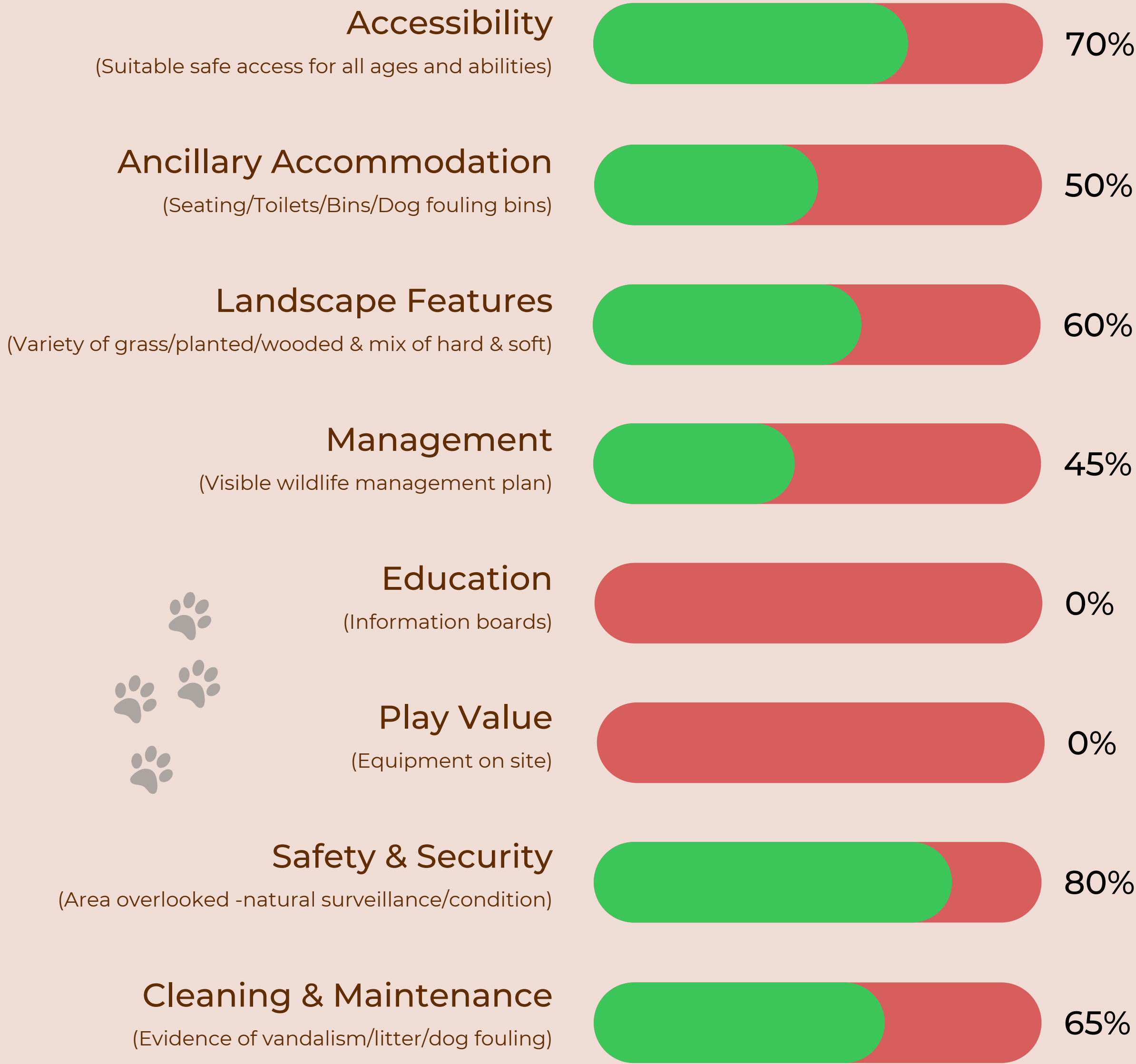
Overall Park Rating

Public
Green
Spaces
Visual
Survey
2021



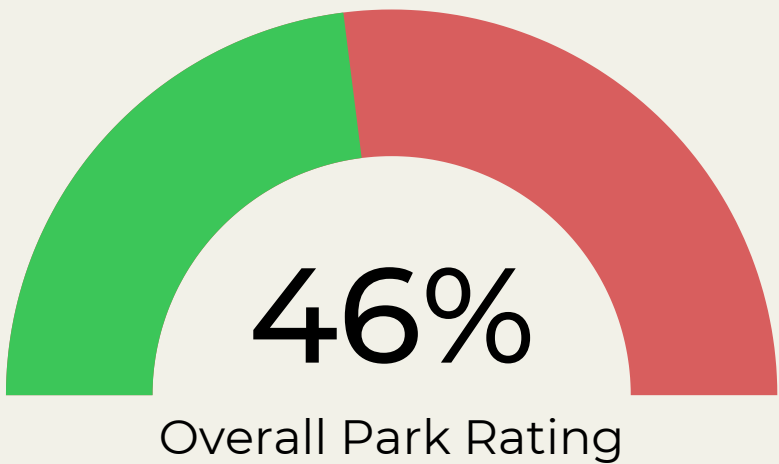
Cork City
South East
Electoral
Area

"Gravel surface primarily with some tarmac. The central area is grass while there are trees and flowers around the periphery..... Lots of dog walkers use this park "



Community Research Phase 1:

This rating forms part of a general snapshot of quality and condition of all parks and playgrounds listed on Cork City Council Parks webpage. All the visual surveys were carried out by independent volunteer assessors between March and May 2021. All survey information will remain public and open.



Public Green Spaces Visual Survey 2021




Cork City
South East
Electoral
Area

"A flat park with a hilly area desending to Beaumont Drive. Planted with trees. No formal planting. Good views of Cork and also contains a fenced off soccer pitch. "

Accessibility

(Suitable safe access for all ages and abilities)



Ancillary Accommodation

(Seating/Toilets/Bins/Dog fouling bins)



Landscape Features

(Variety of grass/planted/wooded & mix of hard & soft)



Management

(Visible wildlife management plan)



Education

(Information boards)



Play Value

(Equipment on site)




Safety & Security

(Area overlooked -natural surveillance/condition)



Cleaning & Maintenance

(Evidence of vandalism/litter/dog fouling)



Community Research Phase 1:

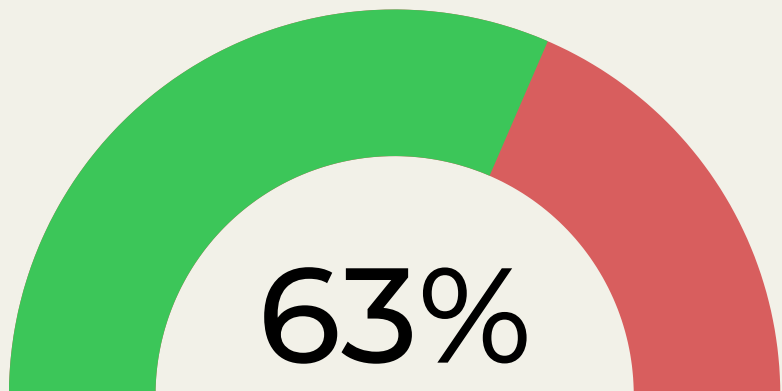
This rating forms part of a general snapshot of quality and condition of all parks and playgrounds listed on Cork City Council Parks webpage. All the visual surveys were carried out by independent volunteer assessors between March and May 2021. All survey information will remain public and open.



@michaelposull



mp.osullivan@ucc.ie



Overall Park Rating

Tory Top Park (Ballyphehane)

Approx. area = 7.44 Acres

Public
Green
Spaces
Visual
Survey
2021




Cork City
South Central
Electoral
Area

"Paved pathways throughout. Separate circular walkways in flower garden, around soccer pitch, around playground and multiple grassy areas. Mature Trees, Lots of open grass and flowers. "

Accessibility

(Suitable safe access for all ages and abilities)



Ancillary Accommodation

(Seating/Toilets/Bins/Dog fouling bins)



Landscape Features

(Variety of grass/planted/wooded & mix of hard & soft)



Management

(Visible wildlife management plan)



Education

(Information boards)



Play Value

(Equipment on site)




Safety & Security

(Area overlooked -natural surveillance/condition)



Cleaning & Maintenance

(Evidence of vandalism/litter/dog fouling)



Community Research Phase 1:

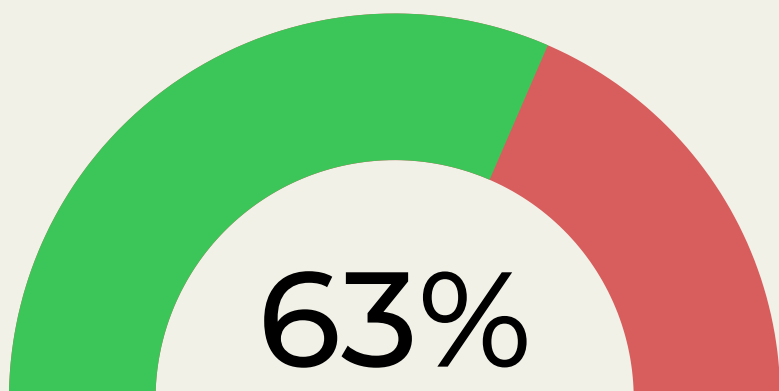
This rating forms part of a general snapshot of quality and condition of all parks and playgrounds listed on Cork City Council Parks webpage. All the visual surveys were carried out by independent volunteer assessors between March and May 2021. All survey information will remain public and open.



@michaelposull



mp.osullivan@ucc.ie



Overall Park Rating

Public Green Spaces Visual Survey 2021



Cork City
South East
Electoral
Area

"Large artificial pond, with island supporting nesting birds (herons, egrets, mallards, whooper swans, tufted ducks, grebes, coots, moorhens, etc.). Concrete paths, trees, shrubs (mostly non-native), grassed banks and verges..... "


Accessibility

(Suitable safe access for all ages and abilities)




Ancillary Accommodation

(Seating/Toilets/Bins/Dog fouling bins)



Landscape Features

(Variety of grass/planted/wooded & mix of hard & soft)



Management

(Visible wildlife management plan)



Education

(Information boards)




Play Value

(Equipment on site)




Safety & Security

(Area overlooked -natural surveillance/condition)



Cleaning & Maintenance

(Evidence of vandalism/litter/dog fouling)



Community Research Phase 1:

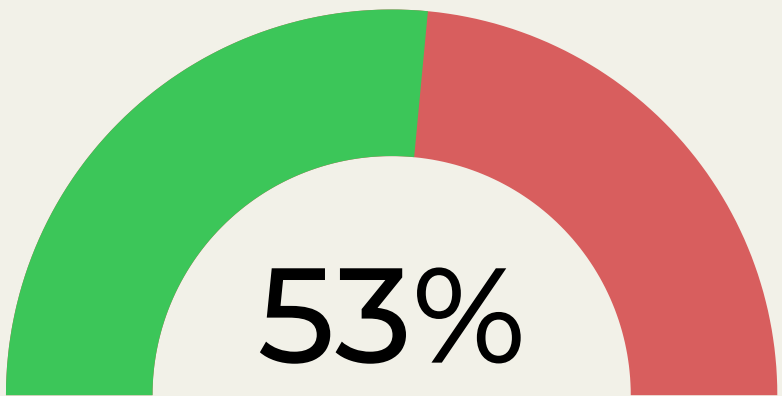
This rating forms part of a general snapshot of quality and condition of all parks and playgrounds listed on Cork City Council Parks webpage. All the visual surveys were carried out by independent volunteer assessors between March and May 2021. All survey information will remain public and open.



@michaelposull



mp.osullivan@ucc.ie

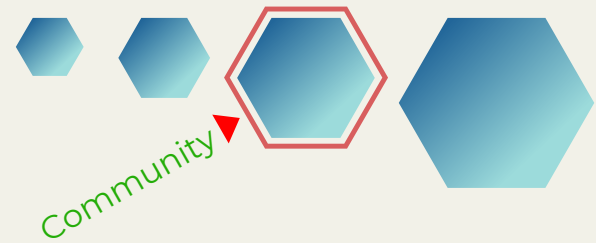


Overall Park Rating



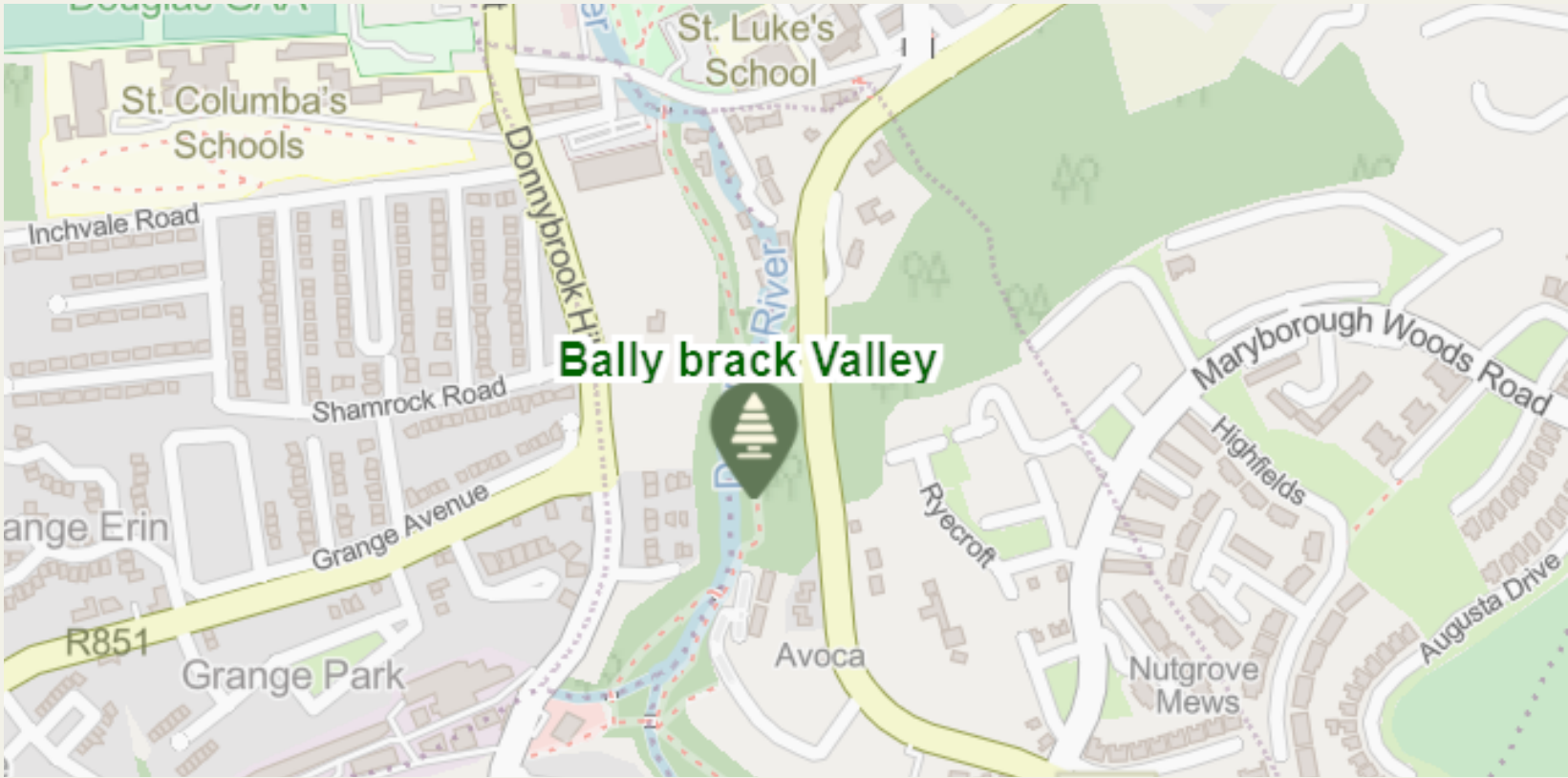
Free-play/natural environment

Ballybrack Valley (Mangala Park, Douglas)



Approx. area = 10.65 Acres

Public
Green
Spaces
Visual
Survey
2021



Cork City
South East
Electoral
Area

"Main path has hard (tarmac) in good condition. Alternative sloped side routes through the wood.....
....Mixes of wild and managed. Water stream present."

Accessibility

(Suitable safe access for all ages and abilities)




60%

Ancillary Accommodation

(Seating/Toilets/Bins/Dog fouling bins)




0%



Landscape Features

(Variety of grass/planted/wooded & mix of hard & soft)



90%

Management

(Visible wildlife management plan)



60%

Education

(Information boards)



0%

Play Value

(Equipment on site)



0%



Safety & Security

(Area overlooked -natural surveillance/condition)



50%

Cleaning & Maintenance

(Evidence of vandalism/litter/dog fouling)



55%



Community Research Phase 1:

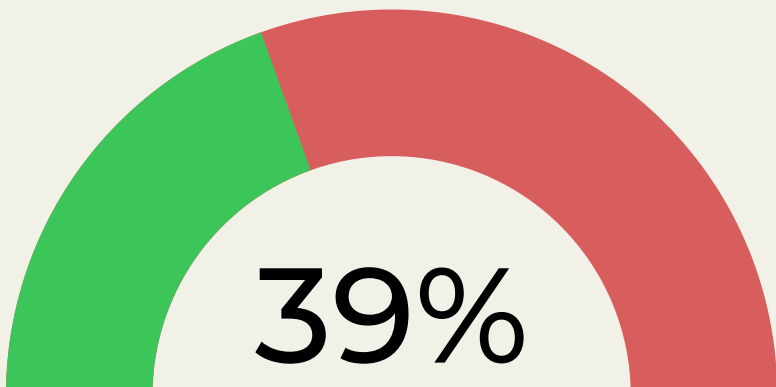
This rating forms part of a general snapshot of quality and condition of all parks and playgrounds listed on Cork City Council Parks webpage. All the visual surveys were carried out by independent volunteer assessors between March and May 2021. All survey information will remain public and open.



@michaelposull



mp.osullivan@ucc.ie



39%

Overall Park Rating

Douglas Community Park

Approx. area = 3.43 Acres

Public
Green
Spaces
Visual
Survey
2021



Cork City
South East
Electoral
Area

"Fenced playground area with equipment in relatively good condition; it includes benches and bins.
The park includes also a fenced basketball court and a new exercise area."

Accessibility

(Suitable safe access for all ages and abilities)



Ancillary Accommodation

(Seating/Toilets/Bins/Dog fouling bins)



Landscape Features

(Variety of grass/planted/wooded & mix of hard & soft)



Management

(Visible wildlife management plan)



Education

(Information boards)



Play Value

(Equipment on site)



Safety & Security

(Area overlooked -natural surveillance/condition)



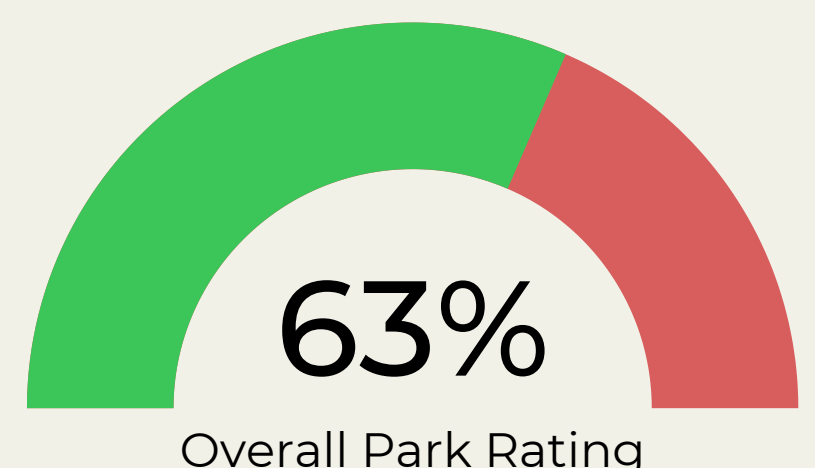
Cleaning & Maintenance

(Evidence of vandalism/litter/dog fouling)




Community Research Phase 1:

This rating forms part of a general snapshot of quality and condition of all parks and playgrounds listed on Cork City Council Parks webpage. All the visual surveys were carried out by independent volunteer assessors between March and May 2021. All survey information will remain public and open.



St Anne's Park (Shandon)

Approx. area = 0.86 Acres

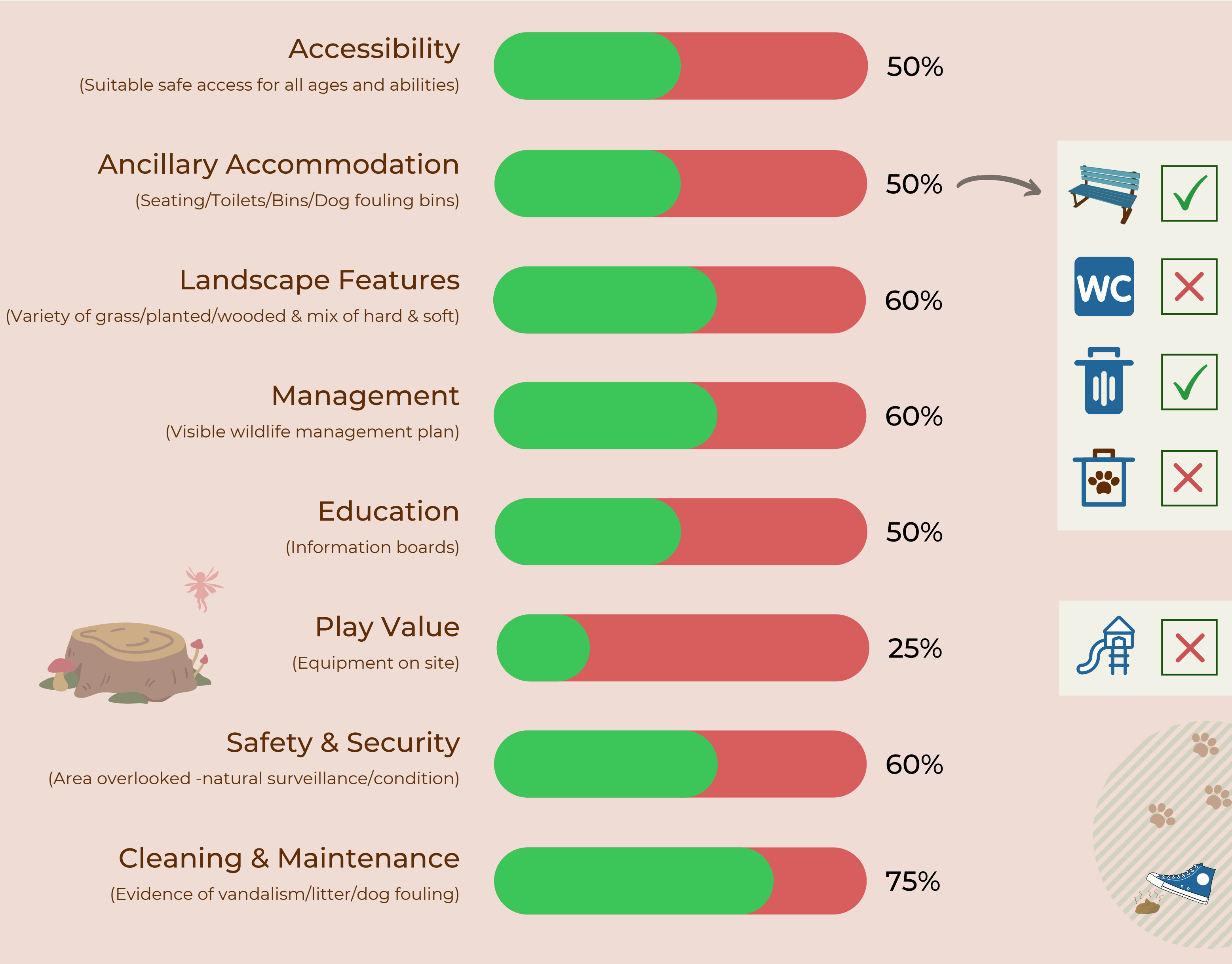


Public
Green
Spaces
Visual
Survey
2021



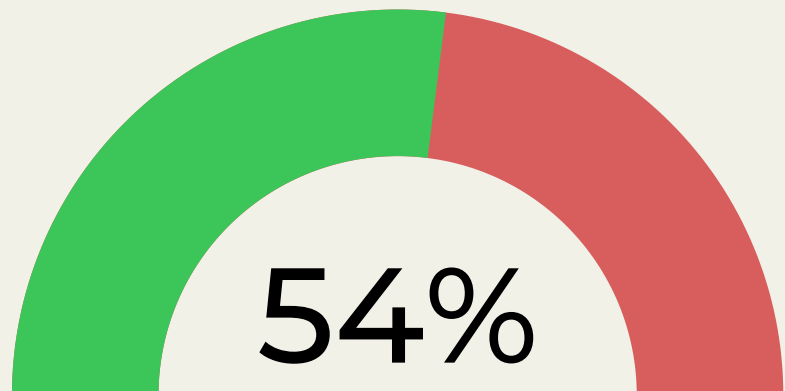
Cork City
North West
Electoral
Area

"Small grassed area with some trees by the side of St Annes. Surounded by a stone wall with some old gravemarkers."



Community Research Phase 1:

This rating forms part of a general snapshot of quality and condition of all parks and playgrounds listed on Cork City Council Parks webpage. All the visual surveys were carried out by independent volunteer assessors between March and May 2021. All survey information will remain public and open.



Overall Park Rating

Dr. Mary Hearn Park (Shandon)



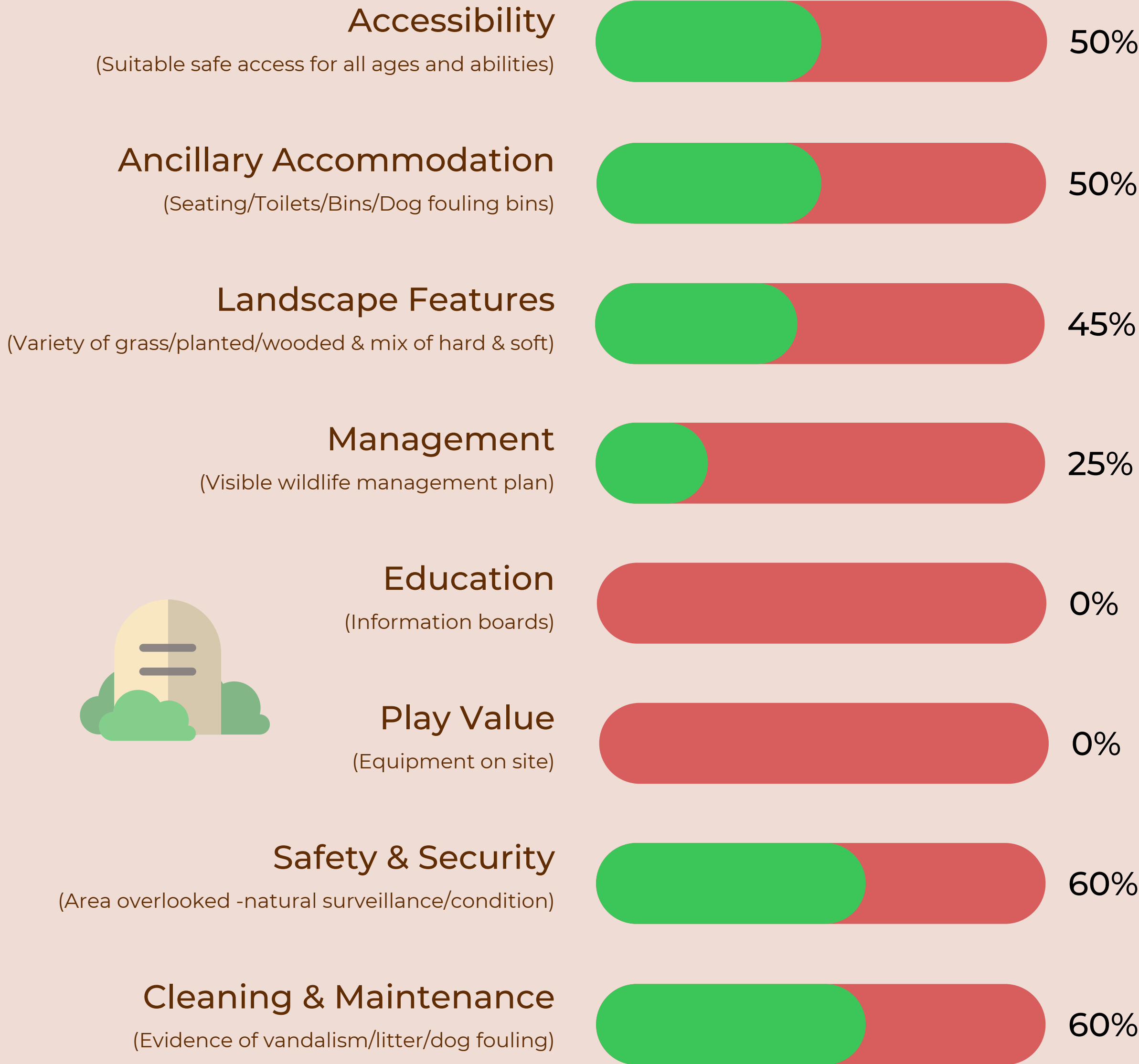


Public
Green
Spaces
Visual
Survey
2021



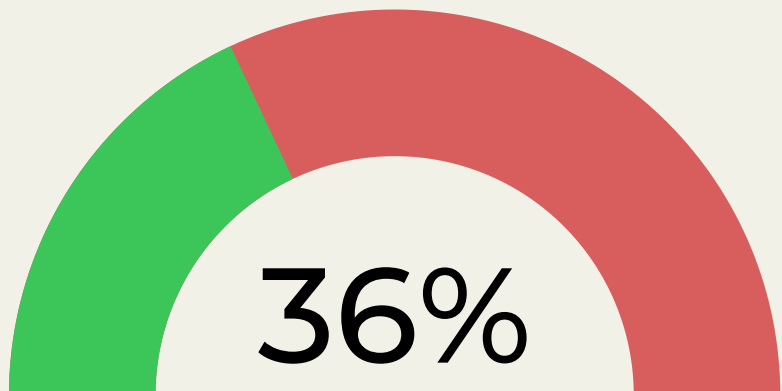
Cork City
North West
Electoral
Area

"Former cemetery. Mainly grassed areas, one large tree and Ivy covered stone wall.
Some grave stones removed to sides but many tombs survive."



Community Research Phase 1:

This rating forms part of a general snapshot of quality and condition of all parks and playgrounds listed on Cork City Council Parks webpage. All the visual surveys were carried out by independent volunteer assessors between March and May 2021. All survey information will remain public and open.



Overall Park Rating

Nursery Drive Park (Gus Healy Pool)

Public
Green
Spaces
Visual
Survey
2021

Approx. area = 6.82 Acres



Cork City
South East
Electoral
Area

"Open park-style (meadow) level grass area, suitable for ball games, picnics etc. Playground set on tarmac, bounded by grass. Trees separate meadow from pool parking. Paths through green area."

Accessibility

(Suitable safe access for all ages and abilities)



Ancillary Accommodation

(Seating/Toilets/Bins/Dog fouling bins)



Landscape Features

(Variety of grass/planted/wooded & mix of hard & soft)



Management

(Visible wildlife management plan)



Education

(Information boards)



Play Value

(Equipment on site)



Safety & Security

(Area overlooked -natural surveillance/condition)



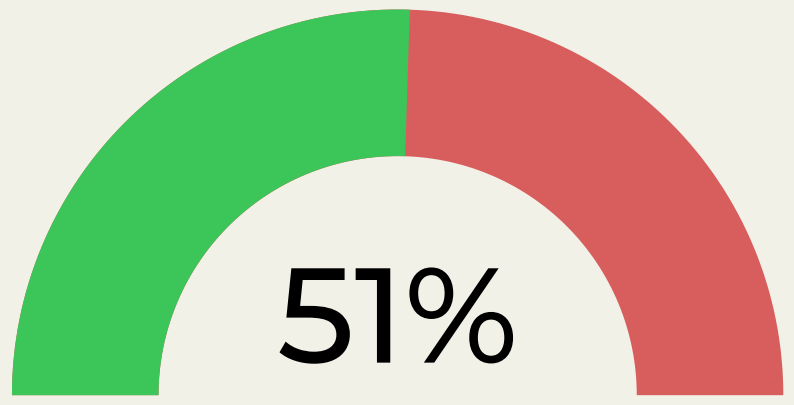
Cleaning & Maintenance

(Evidence of vandalism/litter/dog fouling)



Community Research Phase 1:

This rating forms part of a general snapshot of quality and condition of all parks and playgrounds listed on Cork City Council Parks webpage. All the visual surveys were carried out by independent volunteer assessors between March and May 2021. All survey information will remain public and open.




Overall Park Rating

Spring Lane Park (Blackpool)

Approx. area = 0.86 Acres



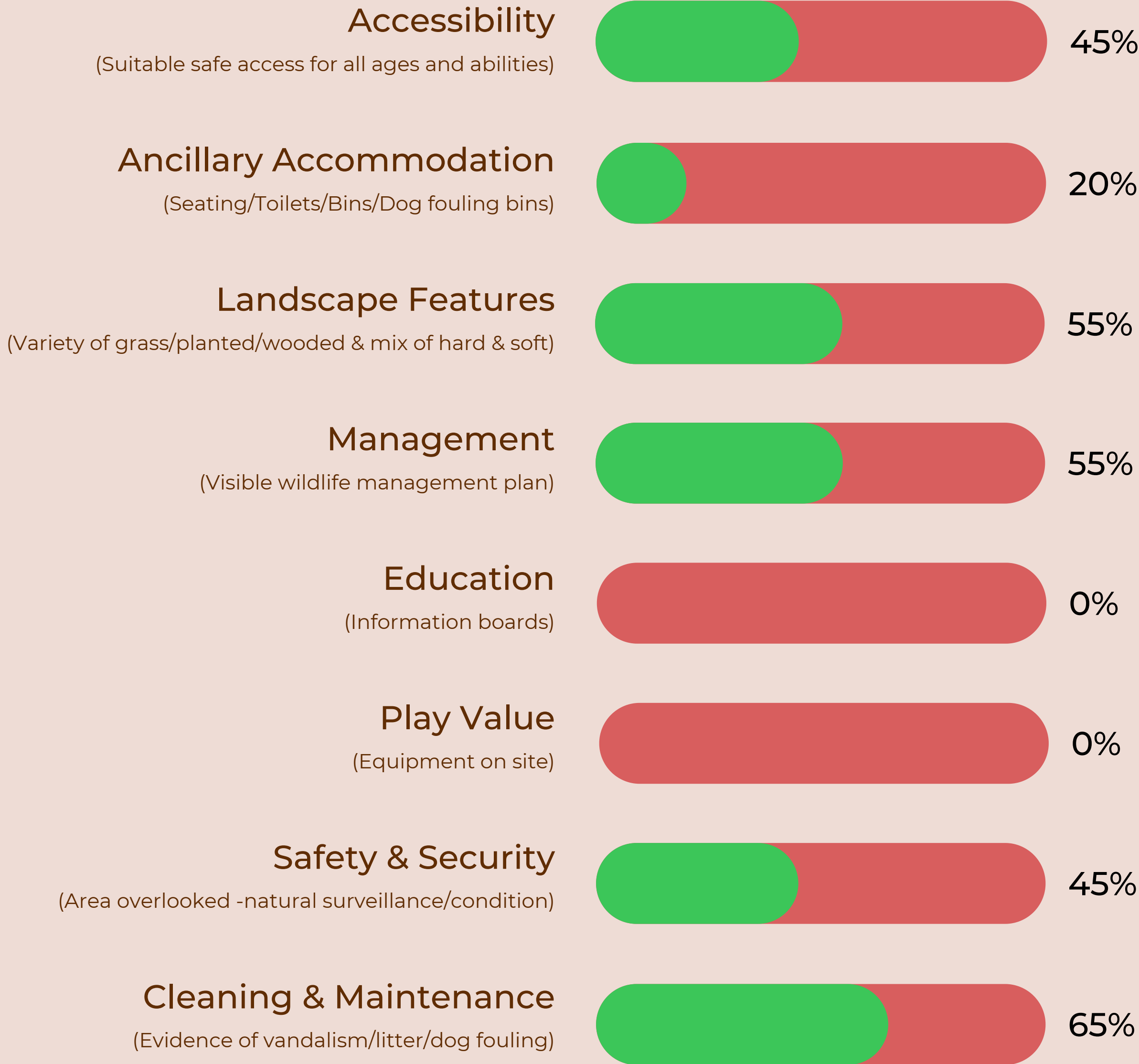


Public
Green
Spaces
Visual
Survey
2021



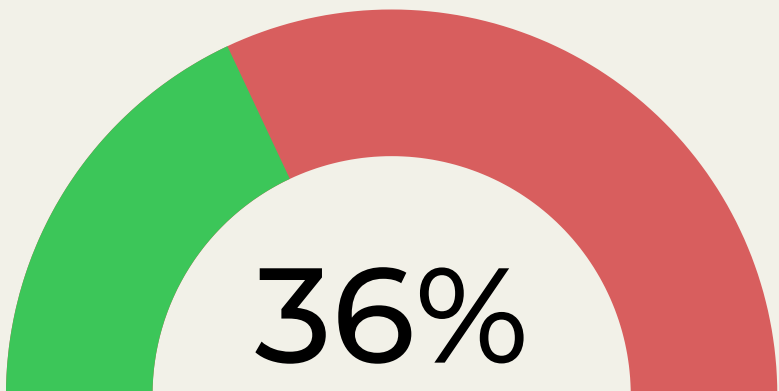
Cork City
North East
Electoral
Area

"Trees and grass seem to be well maintained. No wild growth really apart from around the edges of the park."



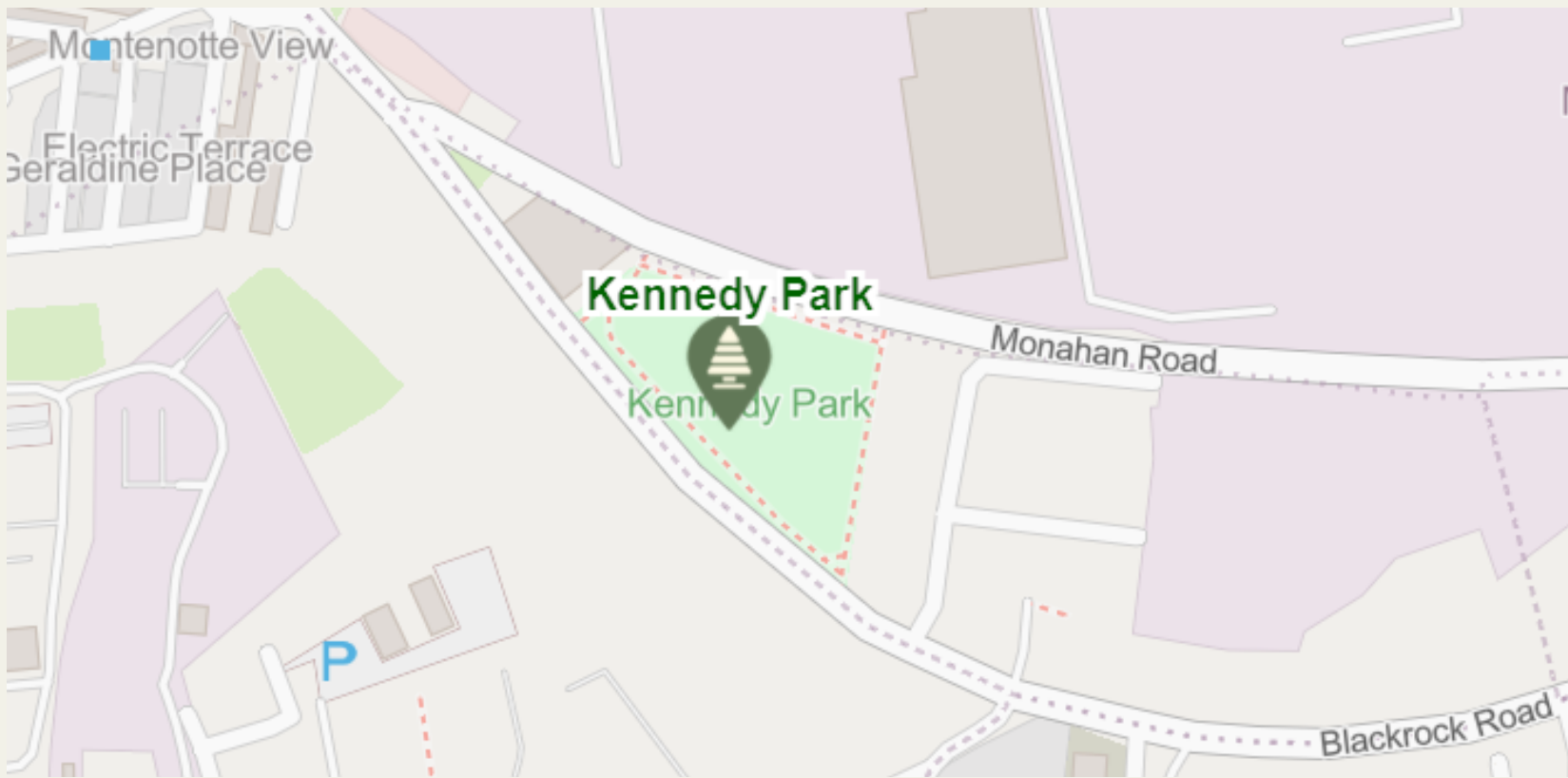
Community Research Phase 1:

This rating forms part of a general snapshot of quality and condition of all parks and playgrounds listed on Cork City Council Parks webpage. All the visual surveys were carried out by independent volunteer assessors between March and May 2021. All survey information will remain public and open.



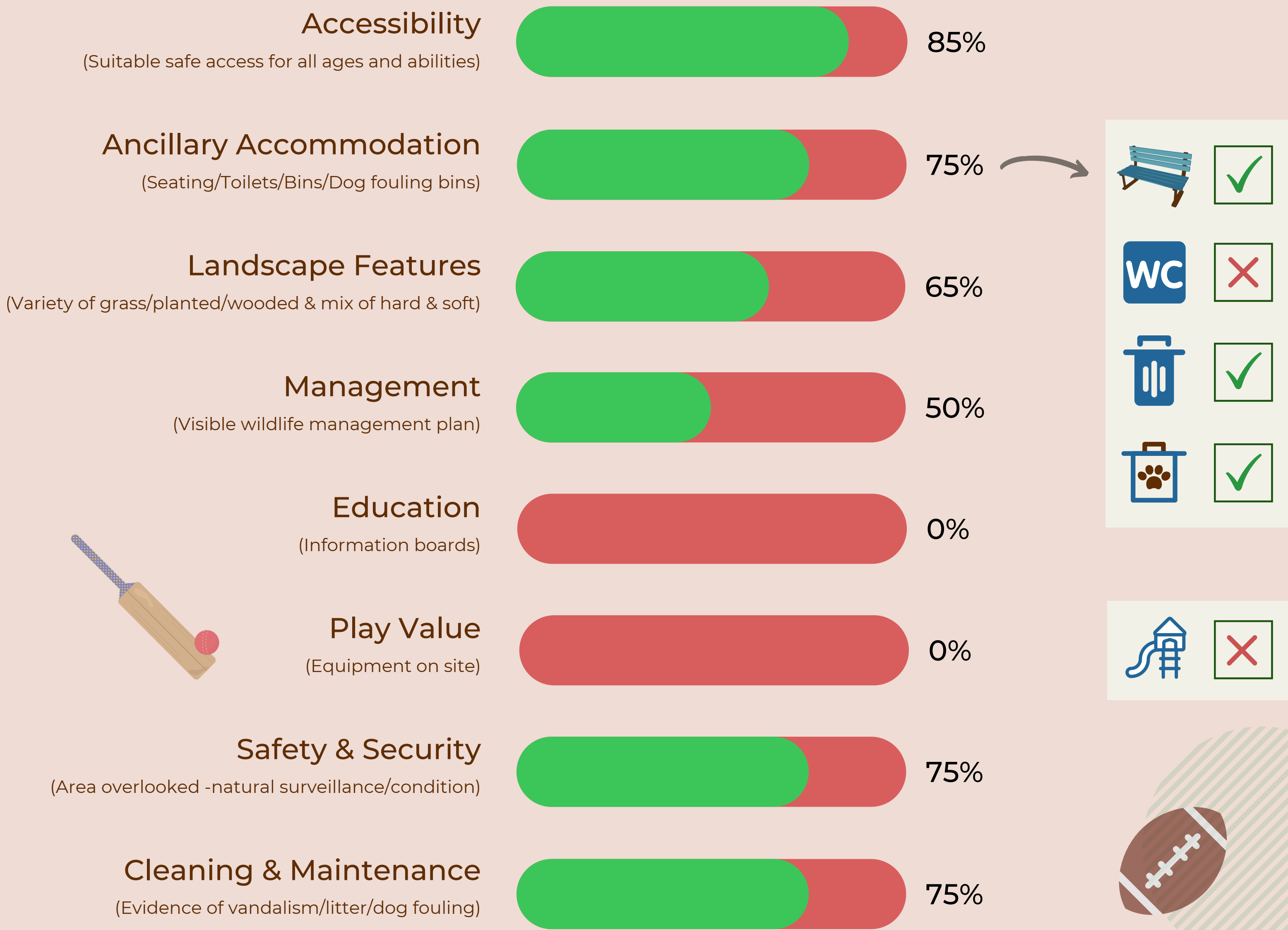
Overall Park Rating

Public Green Spaces Visual Survey 2021



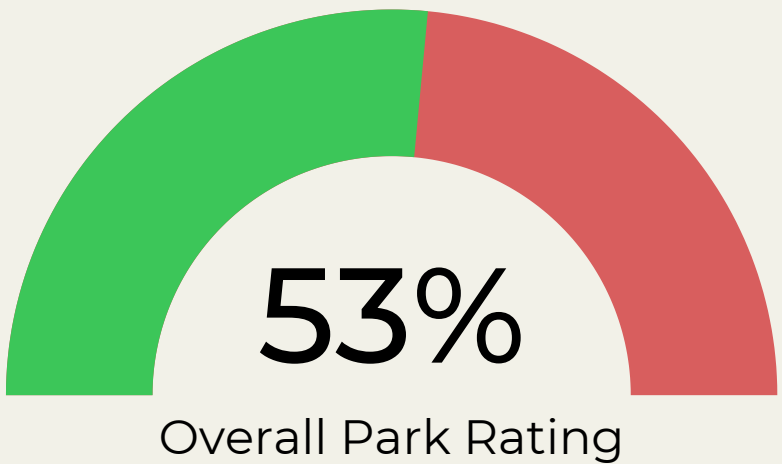
Cork City
South East
Electoral
Area

"Infill park with paths bounding a central green area. Trees and some formal planting at the edges. Contains remnants of old decorative columns Very popular for team sports such as cricket, tag rugby and American football."




Community Research Phase 1:

This rating forms part of a general snapshot of quality and condition of all parks and playgrounds listed on Cork City Council Parks webpage. All the visual surveys were carried out by independent volunteer assessors between March and May 2021. All survey information will remain public and open.



John O'Callaghan Park (Glanmire)

Approx. area = 12.95 Acres


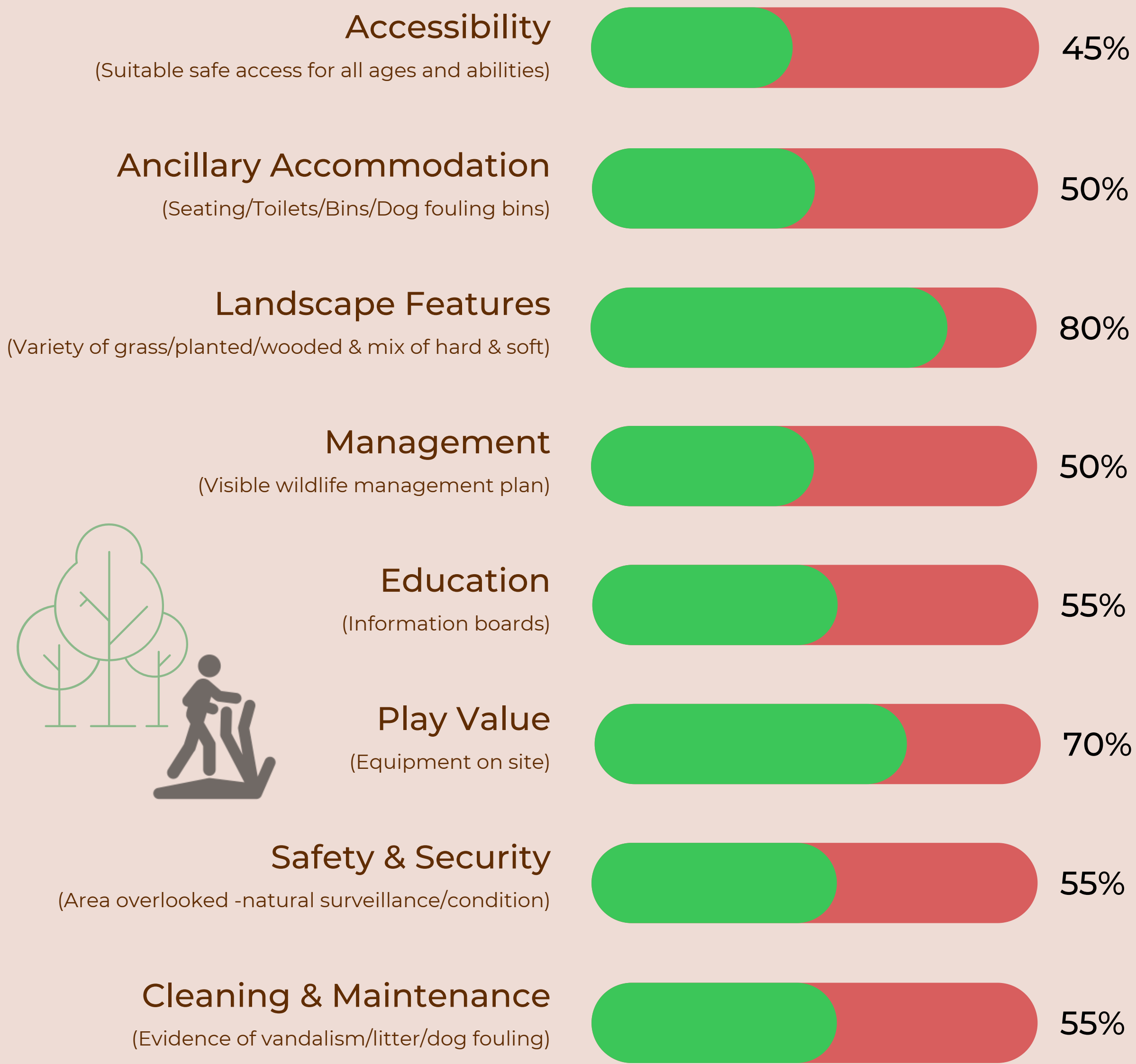


Public
Green
Spaces
Visual
Survey
2021



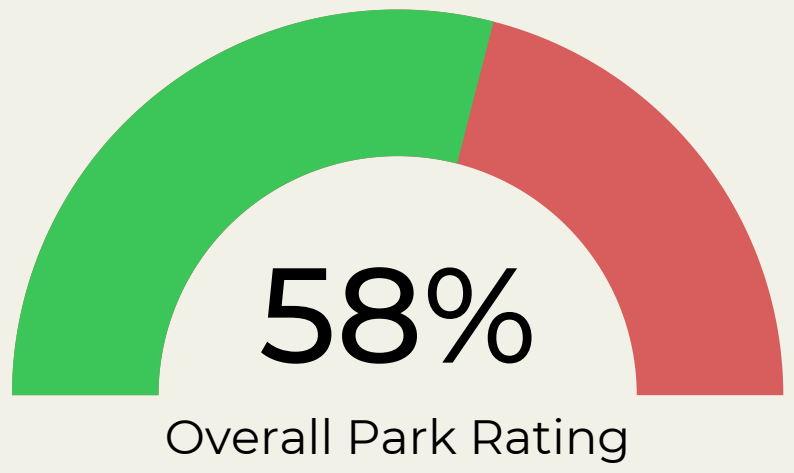
Cork City
North East
Electoral
Area

"Good variety of grassland and woodland and riparian vegetation.
One information board on the meeting of the rivers."



Community Research Phase 1:

This rating forms part of a general snapshot of quality and condition of all parks and playgrounds listed on Cork City Council Parks webpage. All the visual surveys were carried out by independent volunteer assessors between March and May 2021. All survey information will remain public and open.



Kilmore Park (Knocknaheeney)

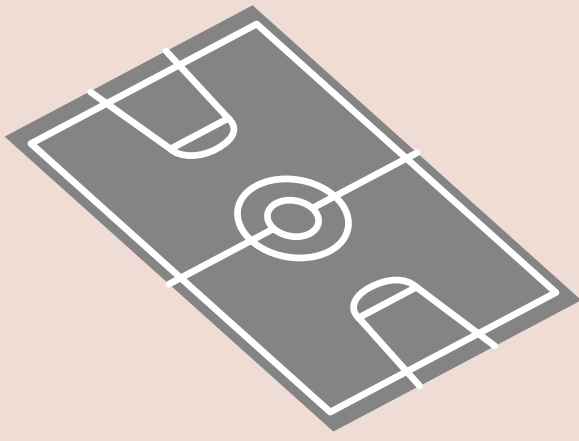


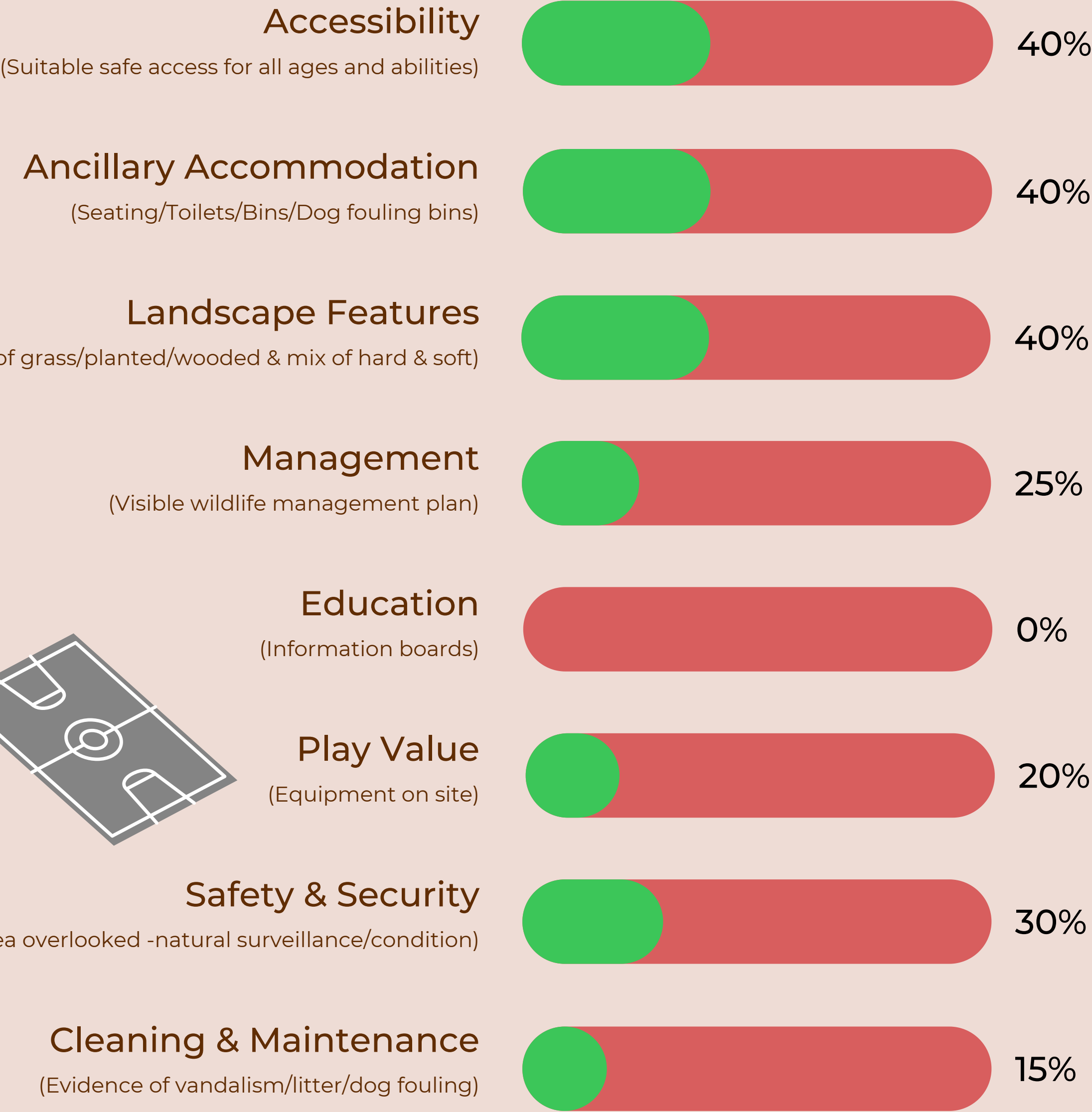
Public
Green
Spaces
Visual
Survey
2021

Approx. area = 4.13 Acres



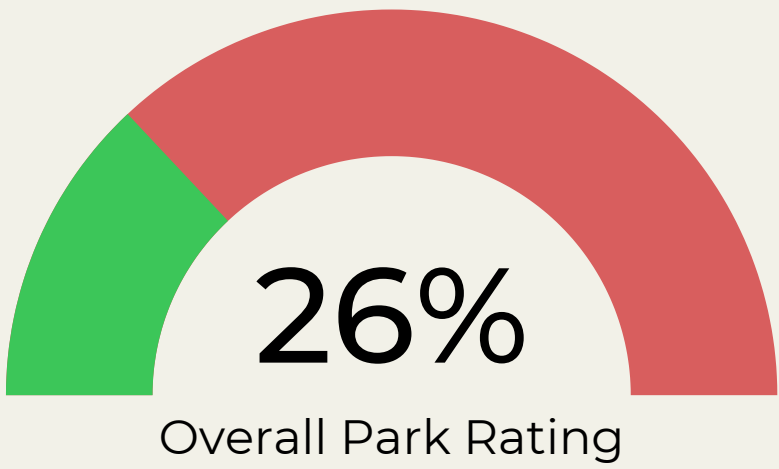
Cork City
North West
Electoral
Area

"Tarmac areas and paths, vast green area however only a few young trees and no flowers/hedging.
The park is very bare and devoid of greenery (besides the grass)."



Community Research Phase 1:

This rating forms part of a general snapshot of quality and condition of all parks and playgrounds listed on Cork City Council Parks webpage. All the visual surveys were carried out by independent volunteer assessors between March and May 2021. All survey information will remain public and open.



Gerry O'Sullivan Park (Gurranabraher)


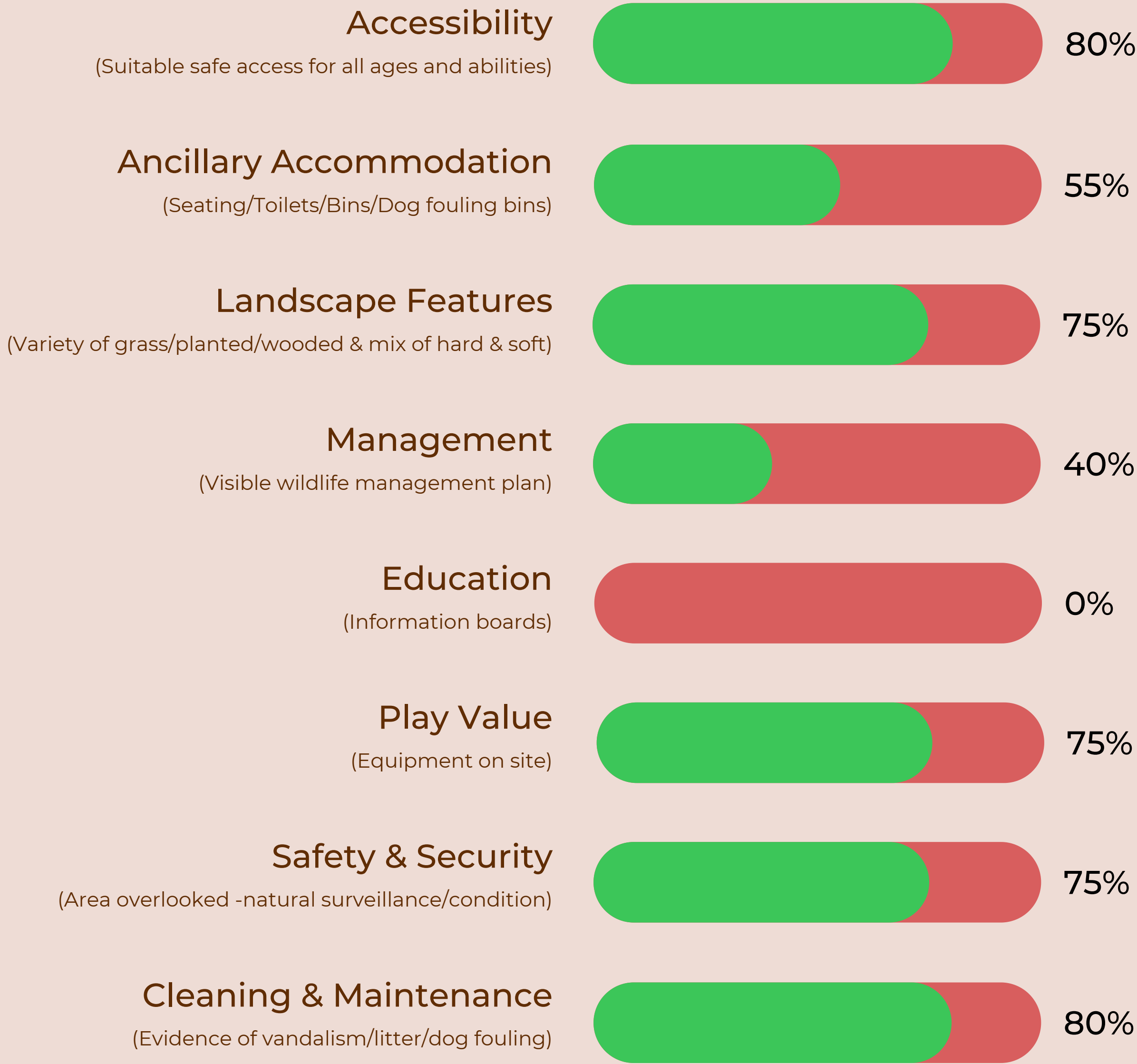
Approx. area = 6.10 Acres

Public
Green
Spaces
Visual
Survey
2021



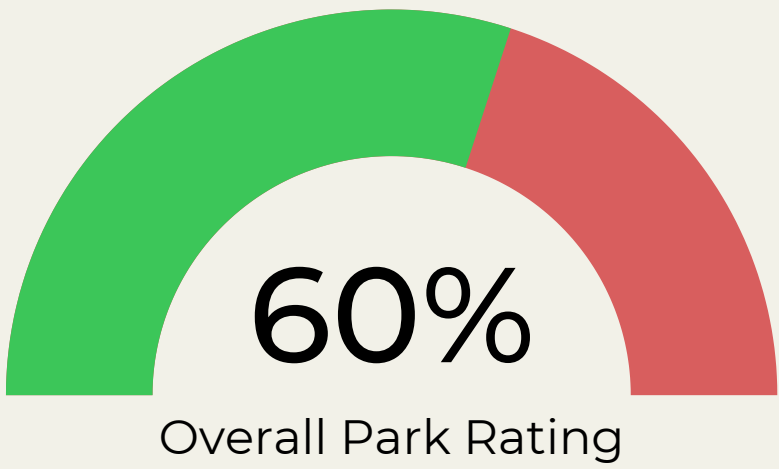
Cork City
North West
Electoral
Area

"This feels like a well planned (and loved) park with winding paths, good surfaces and a large number of trees. It is located in a residential area and is overlooked by houses on three sides, with the fourth side facing onto a road then allotments."



Community Research Phase 1:

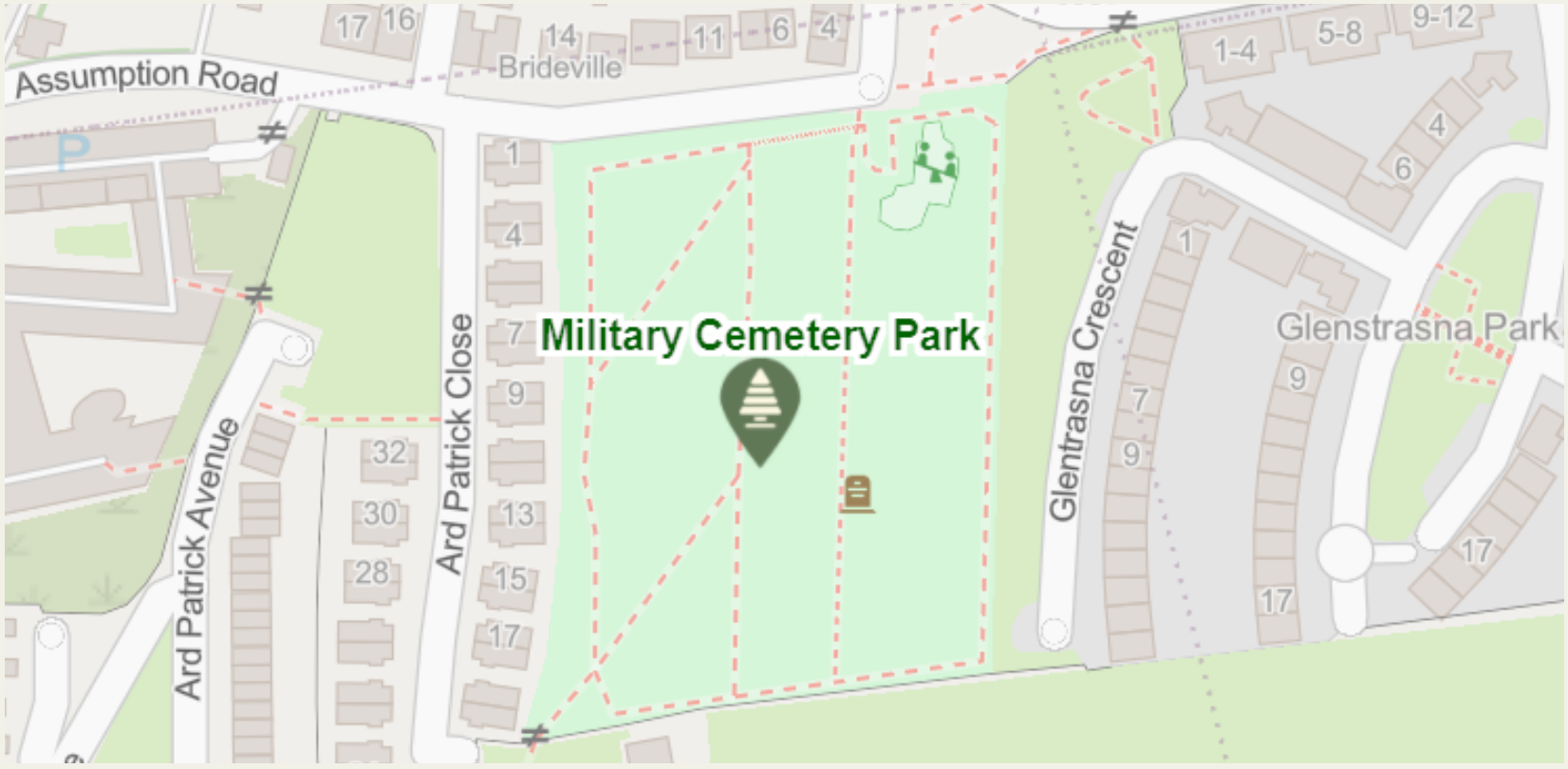
This rating forms part of a general snapshot of quality and condition of all parks and playgrounds listed on Cork City Council Parks webpage. All the visual surveys were carried out by independent volunteer assessors between March and May 2021. All survey information will remain public and open.



Military Cemetery Park (Assumption Rd)

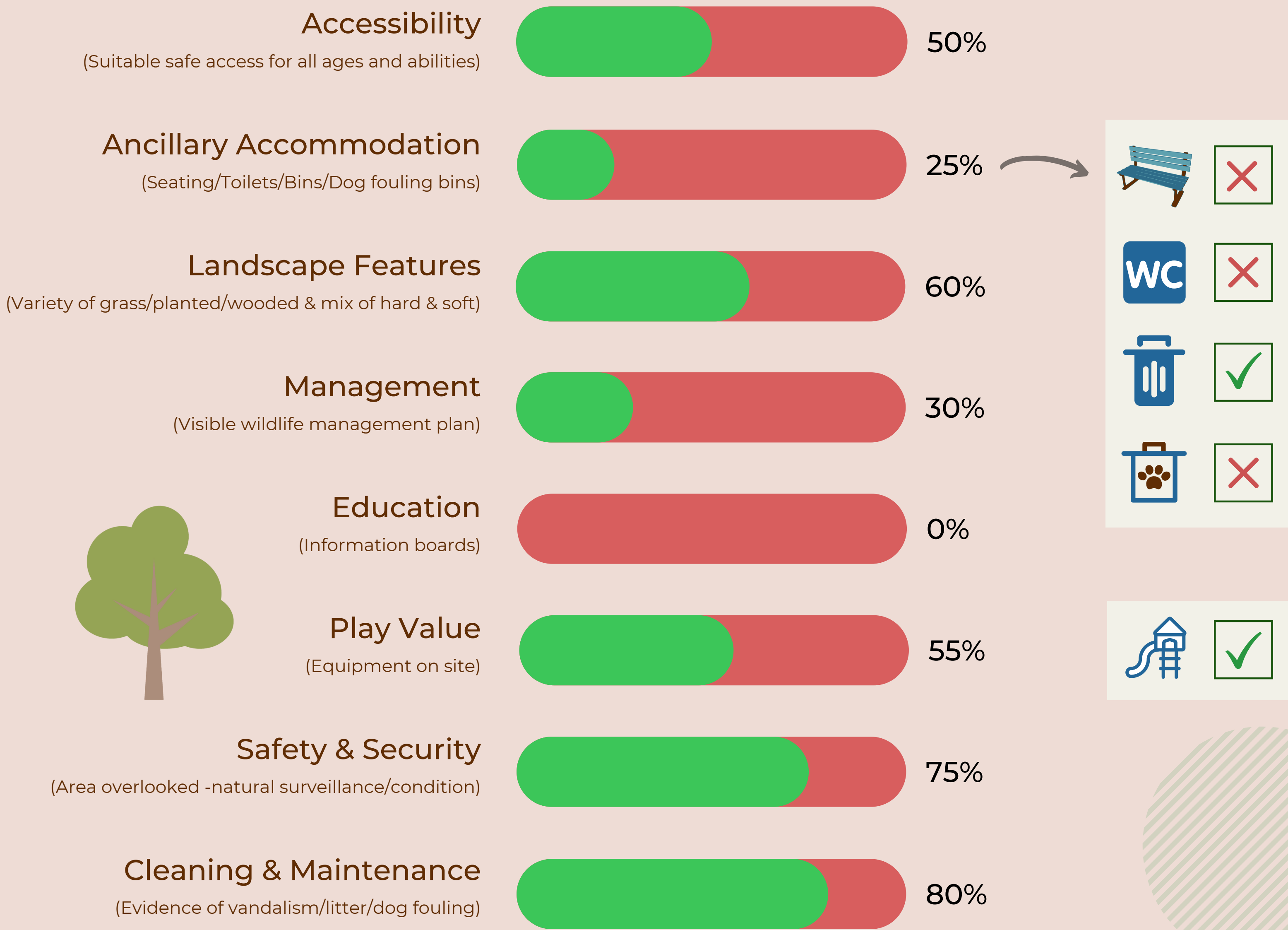
Approx. area = 3.36 Acres

Public
Green
Spaces
Visual
Survey
2021



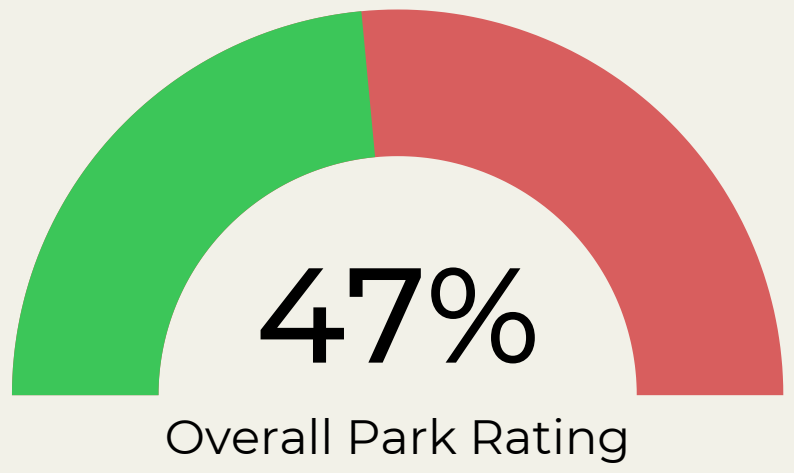
Cork City
North East
Electoral
Area

"Hard tarmac paths & playground. Lots of grass areas. A mix of trees/bushes lining the path. Very few flowers only a handful of bulbs. Fixed play equipment of mixed condition, spaced out & for a range of age groups."



Community Research Phase 1:

This rating forms part of a general snapshot of quality and condition of all parks and playgrounds listed on Cork City Council Parks webpage. All the visual surveys were carried out by independent volunteer assessors between March and May 2021. All survey information will remain public and open.



Innishmore Lawn (Ballincollig)



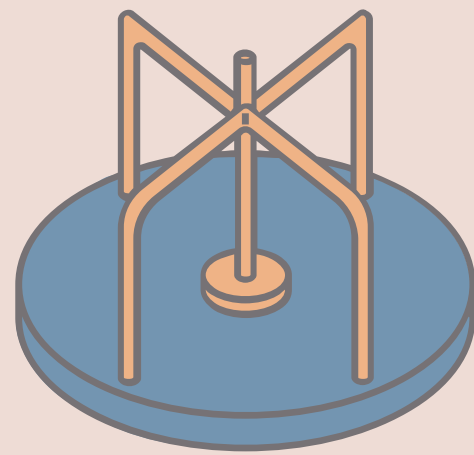

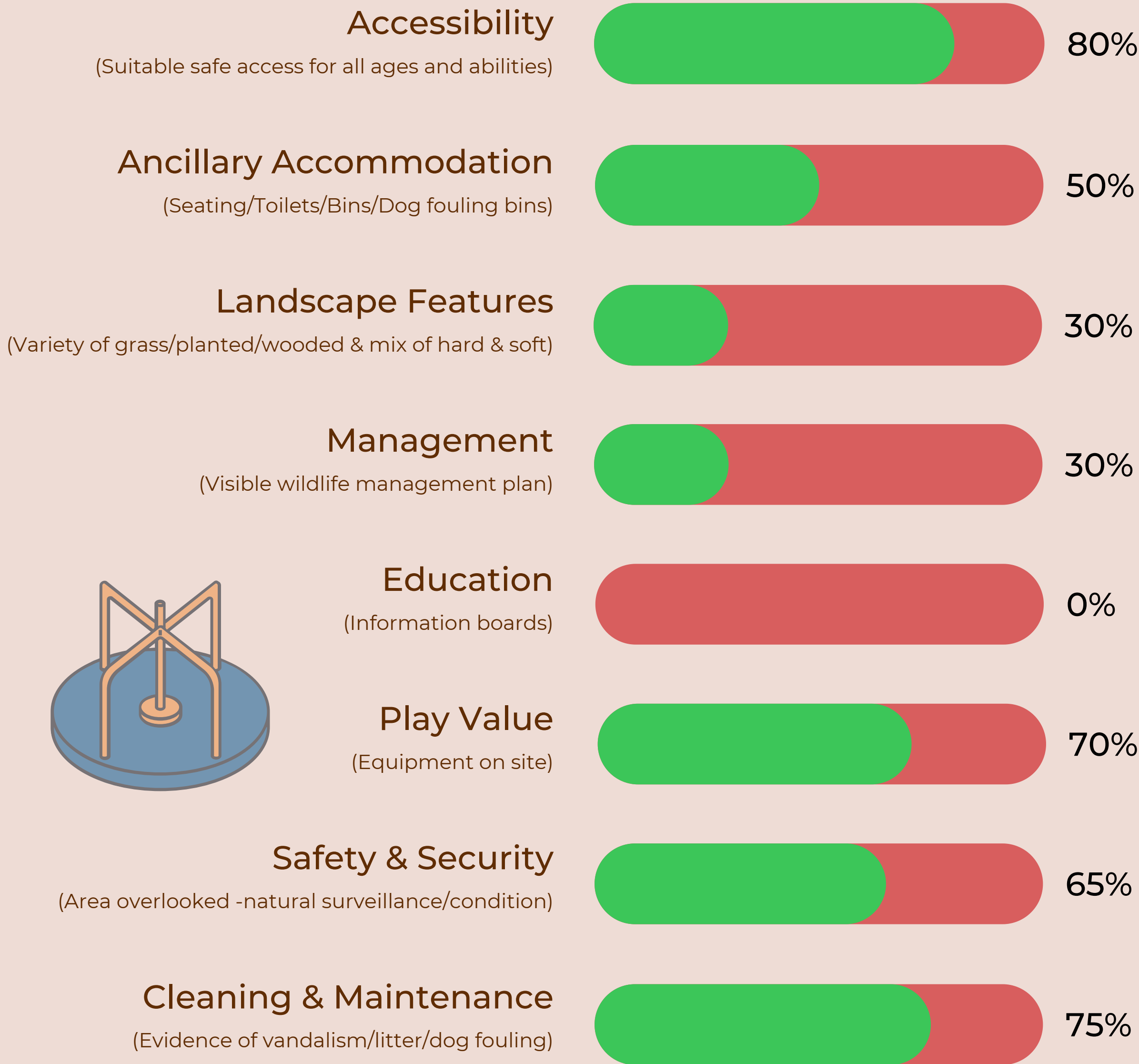
Approx. area = 0.44 Acres

Public
Green
Spaces
Visual
Survey
2021



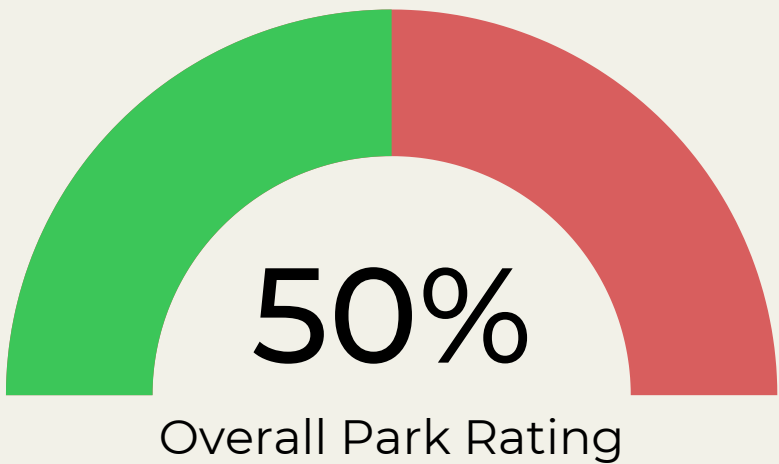
Cork City
South West
Electoral
Area

"Accessible through two gates which are served by steps and a ramp. Level inside Playground.
No landscaping. Grass cut by council only. Tarmacadam except under play equipment."



Community Research Phase 1:

This rating forms part of a general snapshot of quality and condition of all parks and playgrounds listed on Cork City Council Parks webpage. All the visual surveys were carried out by independent volunteer assessors between March and May 2021. All survey information will remain public and open.


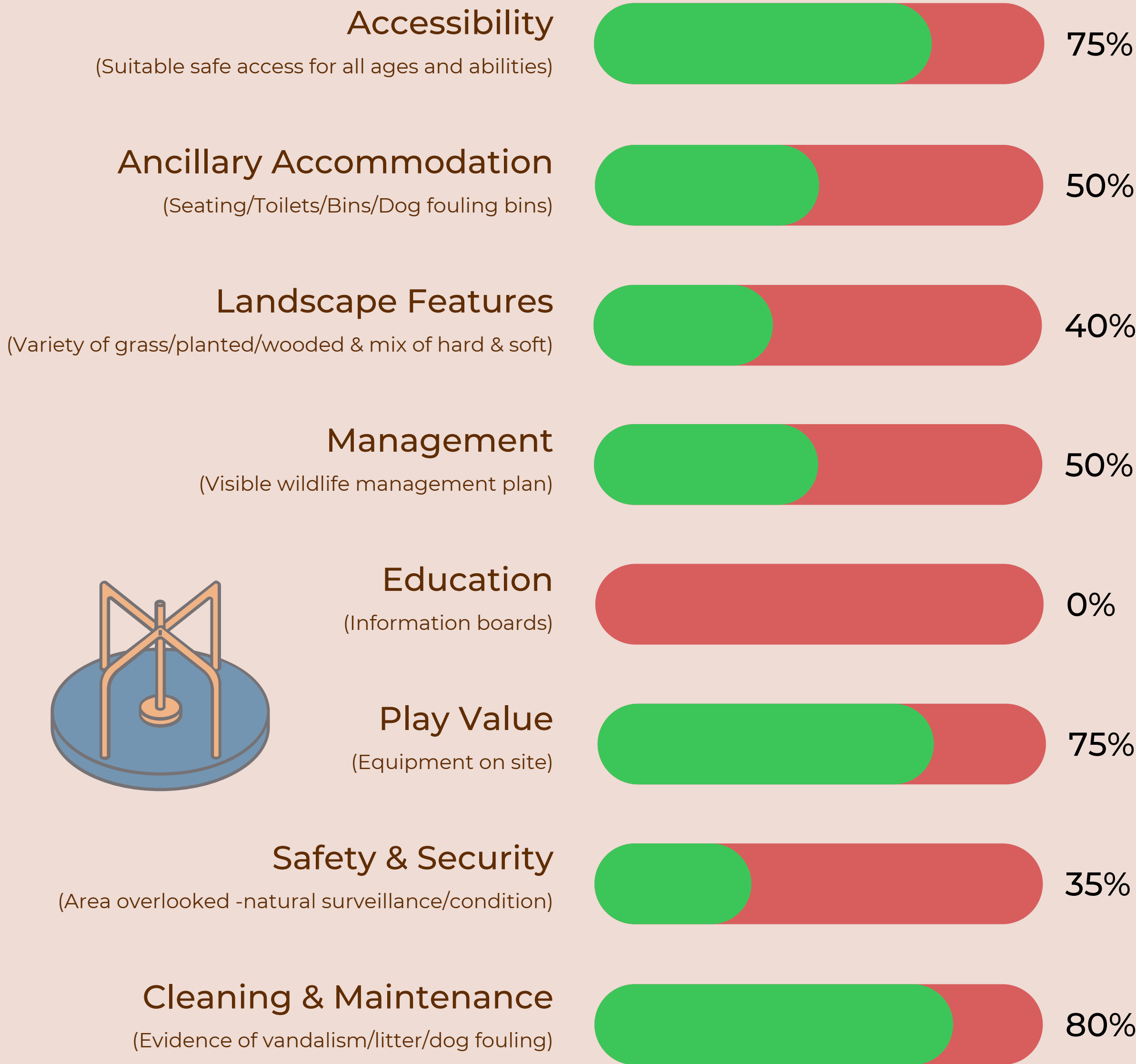


Public
Green
Spaces
Visual
Survey
2021



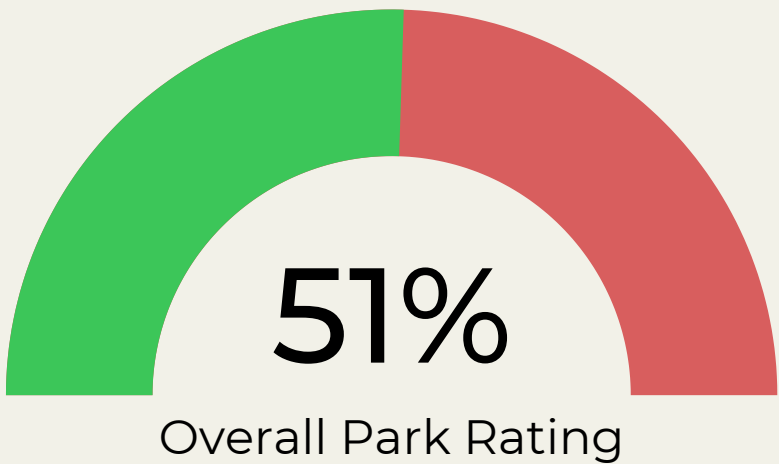
Cork City
South East
Electoral
Area

"Some mature trees and a small amount of daffodils visible, no formal planting. Tarmac paths with grass otherwise."



Community Research Phase 1:

This rating forms part of a general snapshot of quality and condition of all parks and playgrounds listed on Cork City Council Parks webpage. All the visual surveys were carried out by independent volunteer assessors between March and May 2021. All survey information will remain public and open.



Public Green Spaces Visual Survey 2021



Cork City
North East
Electoral
Area

"Some slopes, narrow entrances, some paths leading to it have steps.
Mostly grass, with a good few birch and other trees."


Accessibility

(Suitable safe access for all ages and abilities)



Ancillary Accommodation

(Seating/Toilets/Bins/Dog fouling bins)




Landscape Features

(Variety of grass/planted/wooded & mix of hard & soft)



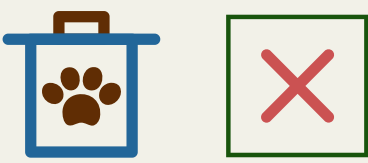
Management

(Visible wildlife management plan)



Education

(Information boards)



Play Value

(Equipment on site)



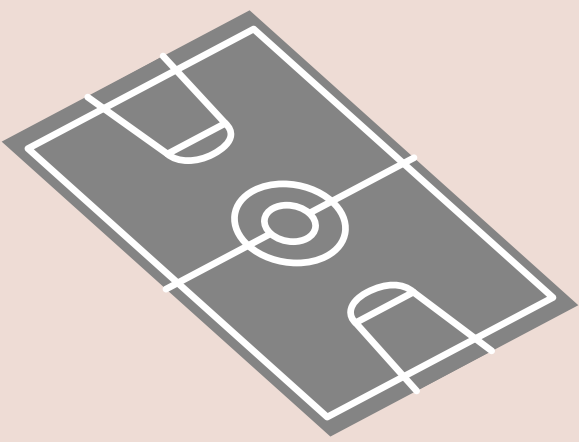
Safety & Security

(Area overlooked -natural surveillance/condition)



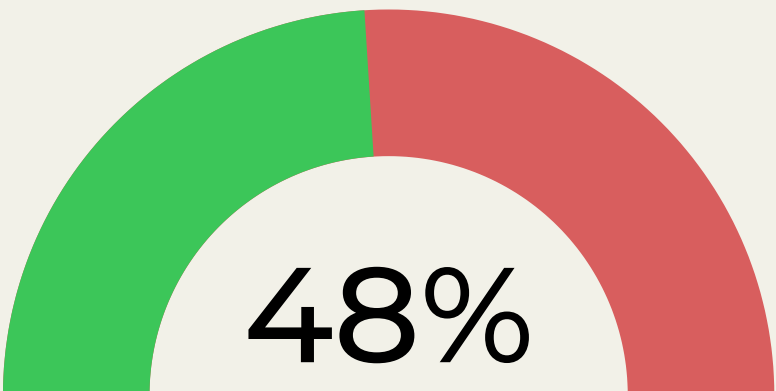
Cleaning & Maintenance

(Evidence of vandalism/litter/dog fouling)

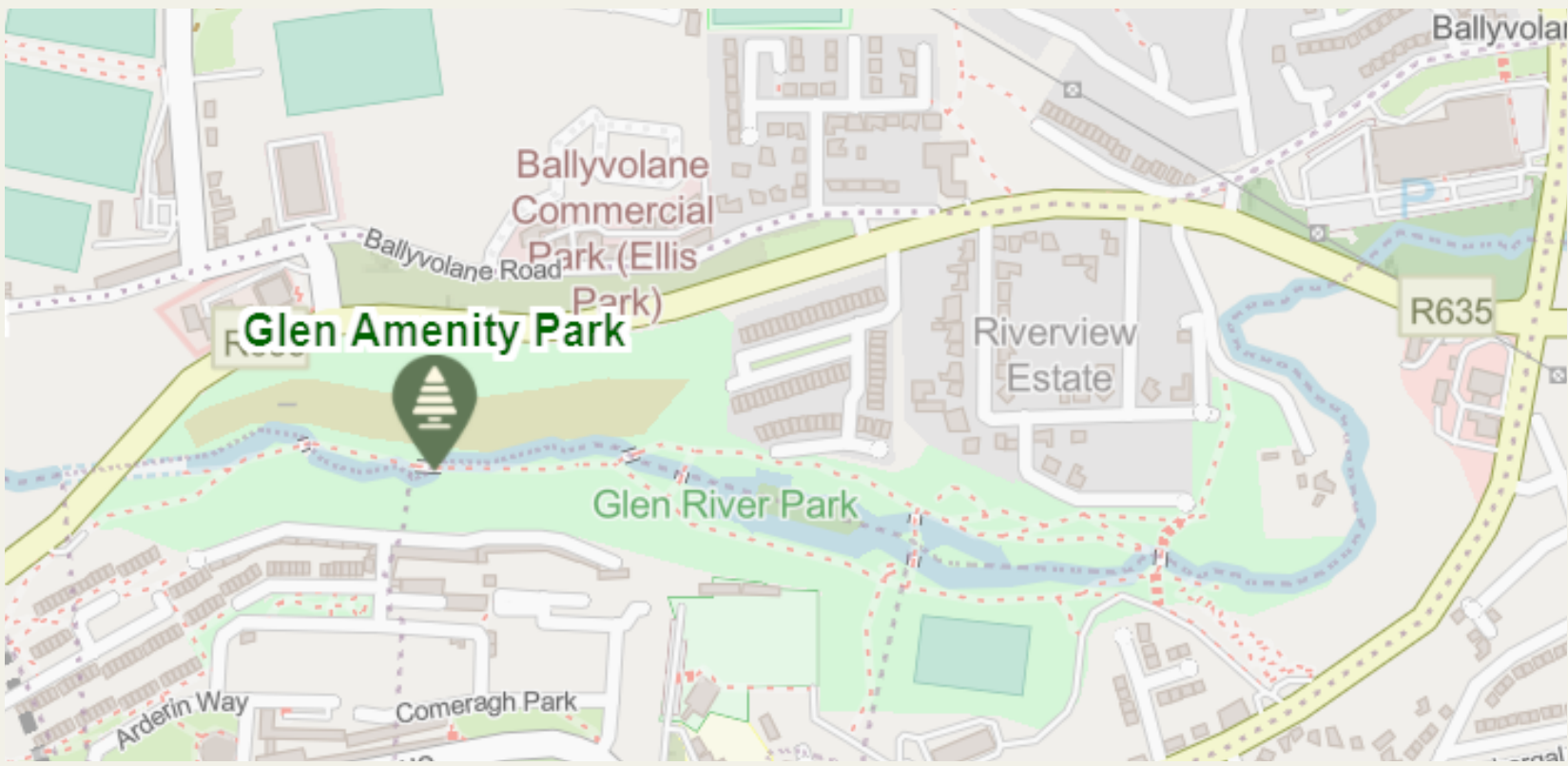


Community Research Phase 1:

This rating forms part of a general snapshot of quality and condition of all parks and playgrounds listed on Cork City Council Parks webpage. All the visual surveys were carried out by independent volunteer assessors between March and May 2021. All survey information will remain public and open.



Public Green Spaces Visual Survey 2021




Cork City North East Electoral Area

"From the more wheelchair accessible side there are tarmac and concrete paths leading down to the park. The tarmac runs out after a while, giving way to compacted softish sandy/stoney paths. There is a football field and grassy verges along the lakes. The planting is very minimal and the rest is naturally occurring."

Accessibility

(Suitable safe access for all ages and abilities)



Ancillary Accommodation

(Seating/Toilets/Bins/Dog fouling bins)



Landscape Features

(Variety of grass/planted/wooded & mix of hard & soft)



Management

(Visible wildlife management plan)



Education

(Information boards)



Play Value

(Equipment on site)



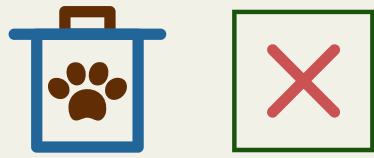
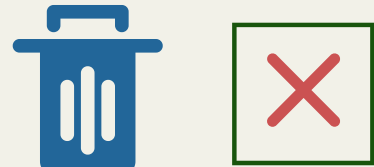

Safety & Security

(Area overlooked -natural surveillance/condition)



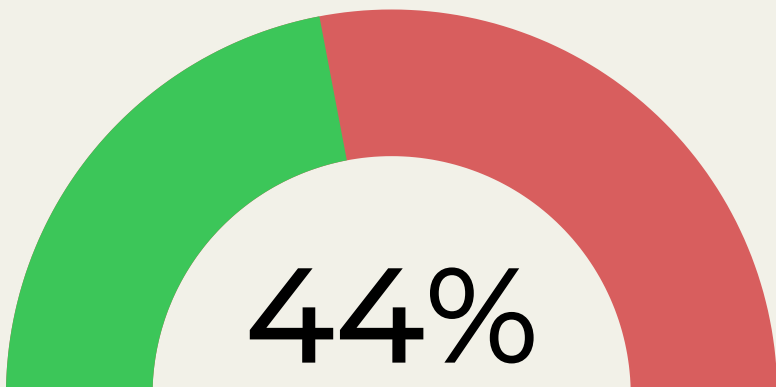
Cleaning & Maintenance

(Evidence of vandalism/litter/dog fouling)



Community Research Phase 1:

This rating forms part of a general snapshot of quality and condition of all parks and playgrounds listed on Cork City Council Parks webpage. All the visual surveys were carried out by independent volunteer assessors between March and May 2021. All survey information will remain public and open.



Bridevalley Park

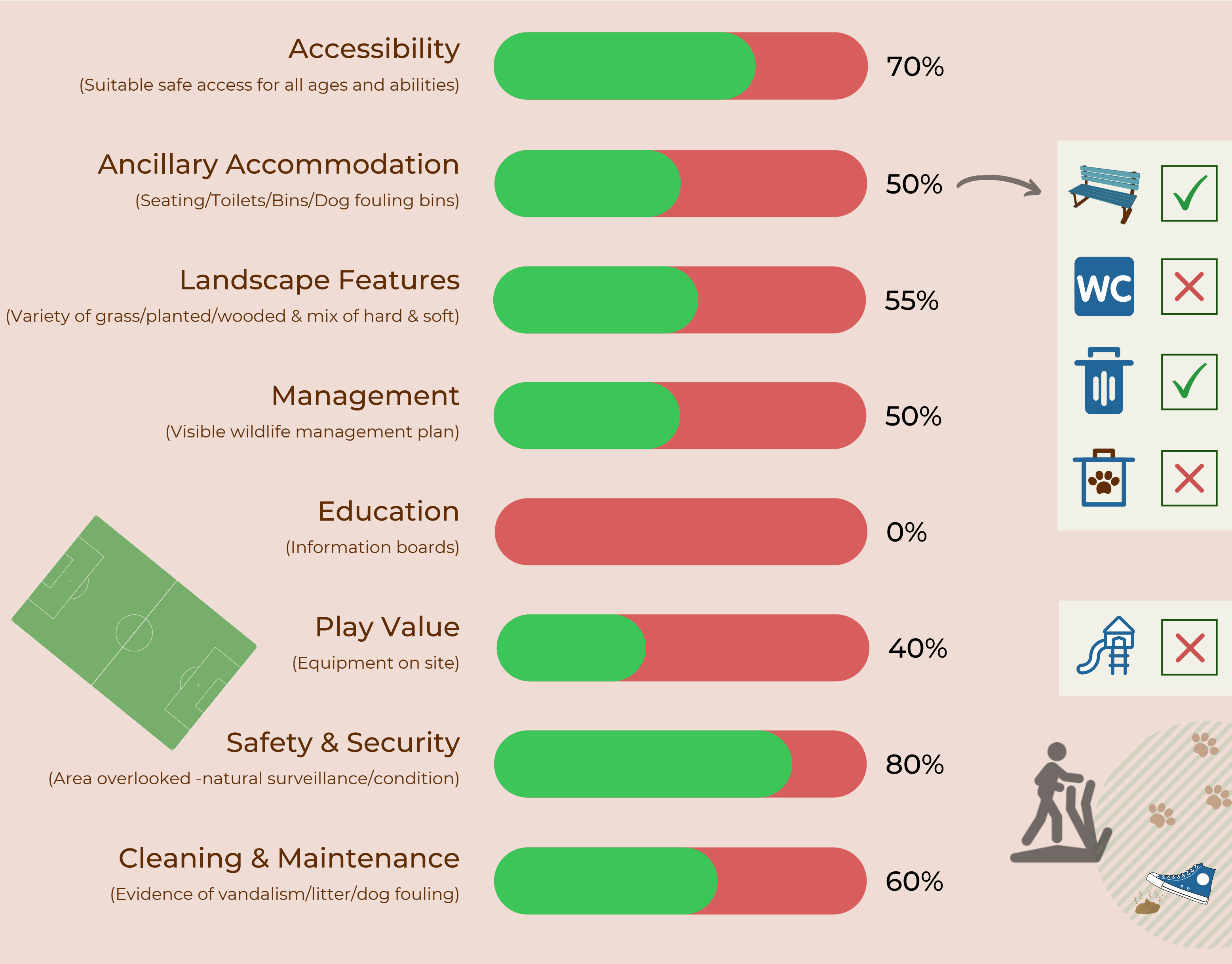
Approx. area = 7.41 Acres

Public
Green
Spaces
Visual
Survey
2021



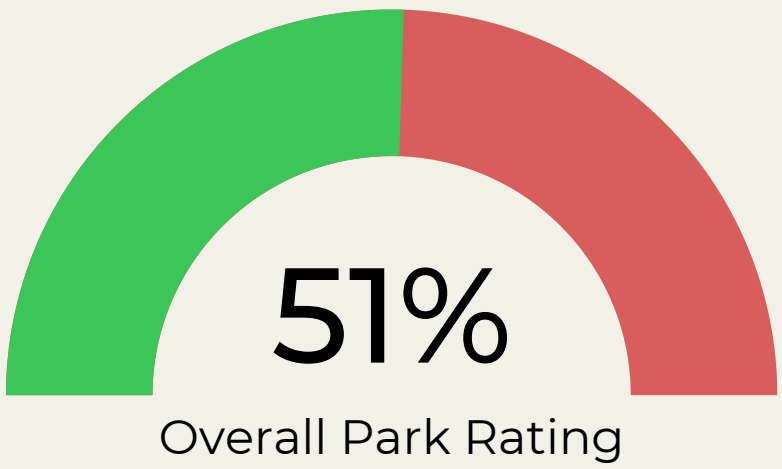
Cork City
North West
Electoral
Area

"Large pitch/grass with walking path around, hilly bank with open air gym at top of park. A few trees, but park is lacking in natural features/plants. Some nettles and daisies around pitch."



Community Research Phase 1:

This rating forms part of a general snapshot of quality and condition of all parks and playgrounds listed on Cork City Council Parks webpage. All the visual surveys were carried out by independent volunteer assessors between March and May 2021. All survey information will remain public and open.



Sun Valley Drive (Churchfield)

Approx. area = 5.56 Acres

Public
Green
Spaces
Visual
Survey
2021



Cork City
North West
Electoral
Area

"Lots of trees (mix of hard and soft) and paths with small grassy areas in between.
Some paths are hard to access due to large puddles of water (even on dry sunny days) as park is built on a natural water stream.
Some large flower planters that council maintain."

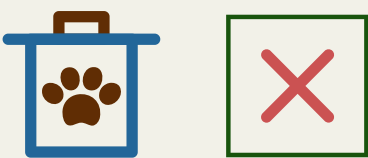


Accessibility

(Suitable safe access for all ages and abilities)



Ancillary Accommodation

(Seating/Toilets/Bins/Dog fouling bins)



Landscape Features

(Variety of grass/planted/wooded & mix of hard & soft)



Management

(Visible wildlife management plan)




Education

(Information boards)



Play Value

(Equipment on site)



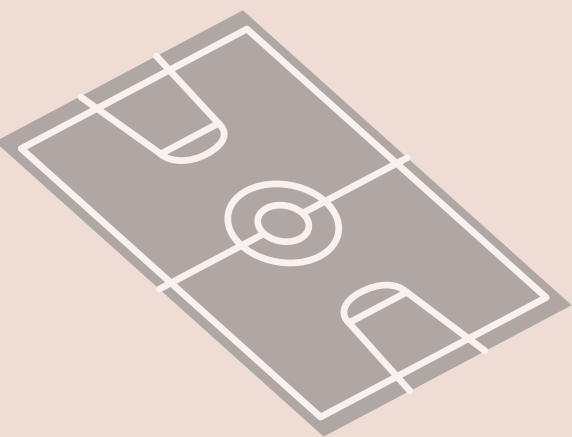
Safety & Security

(Area overlooked -natural surveillance/condition)



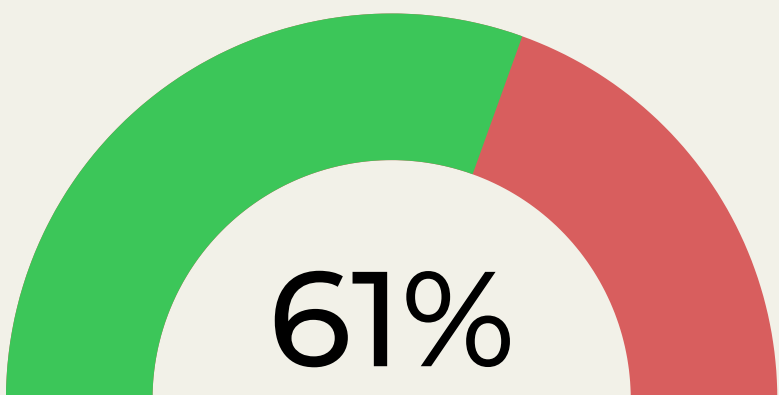
Cleaning & Maintenance

(Evidence of vandalism/litter/dog fouling)



Community Research Phase 1:

This rating forms part of a general snapshot of quality and condition of all parks and playgrounds listed on Cork City Council Parks webpage. All the visual surveys were carried out by independent volunteer assessors between March and May 2021. All survey information will remain public and open.



Overall Park Rating